



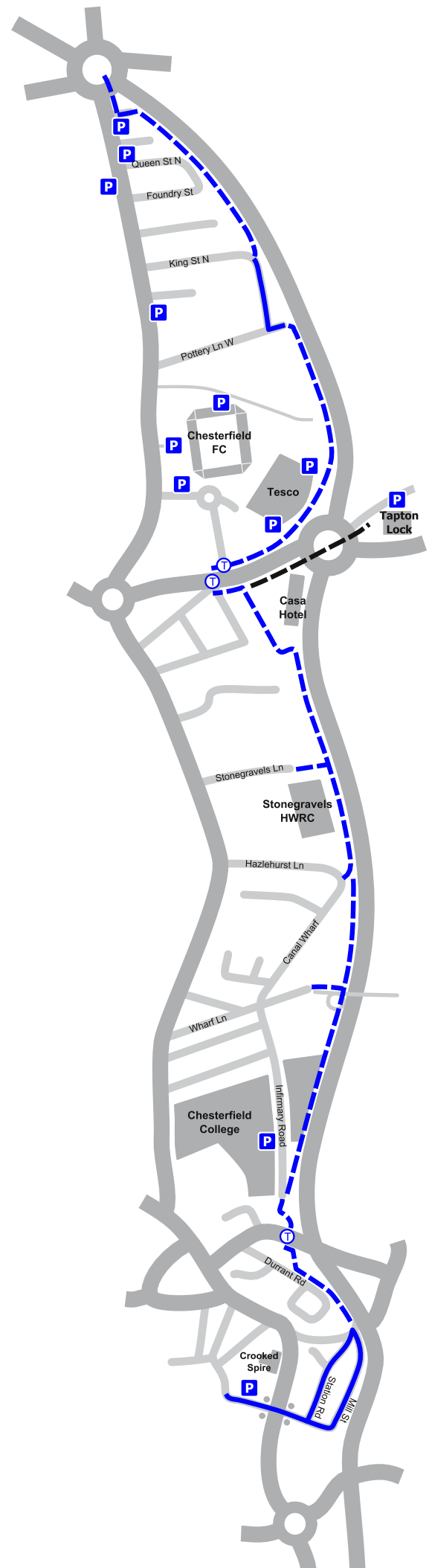


STONEGRAVELS WAY

Distance: 2 miles, 10-15 minutes

A continuous cycle route from Whittington Moor into the town centre, almost entirely using off-road cycle tracks with some short sections on quiet roads.

-  Off-road cycle track
-  Cycle route on quiet roads
-  Toucan crossing
-  Cycle parking



This map has been produced by Chesterfield Cycle Campaign, an organisation set up to promote cycling and improve cycle facilities in Chesterfield. Becoming a member helps to demonstrate the support for safer cycling and raises the Campaign's influence at liaison meetings with local councils. For more information visit our website at www.chesterfieldcc.org.uk